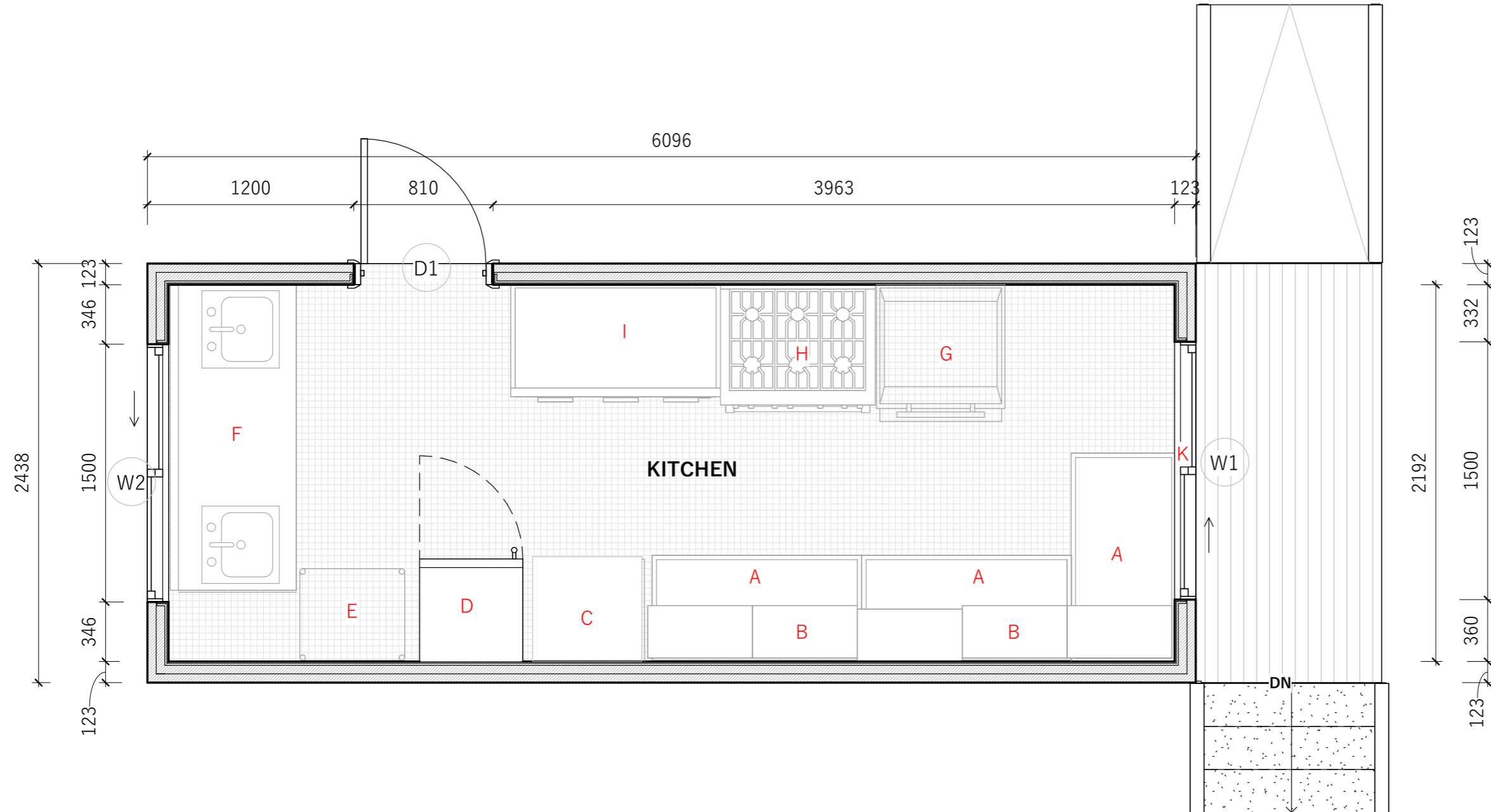


PLEASE NOTE: ALL EXISTING BUILDING DIMENSIONS ARE TO BE CONFIRMED ON SITE



1

Grill Base Model

1 : 25

- A. PREP TABLE 1780mm x 685mm
- B. OVERHEAD SHELF STORAGE 300mm x 610mm
- C. CHEST FREEZER 600mm x 600mm
- D. REFRIGERATOR 600mm x 600mm
- E. OPEN-AIR KITCHEN SHELF 600mm x 600mm
- F. DOUBLE SINK 1800mm x 700mm
- G. OPEN AIR GRILL
- H. BURNER WITH OVEN 900mm x 600mm
- I. CAD GRILL CART 1220mm x 680mm
- J. EXTRACTOR
- K. SERVERY WINDOW

GENERAL NOTES A1

All setting out must be checked on site
 All levels must be checked on site
 All fixings and weatherrings must be checked on site
 All dimensions must be checked on site
 This drawing must not be scaled, contractor must check and verify all dimensions on site and report any discrepancies in writing to Studio Eto Design Services before proceeding work
 This drawing must be read in conjunction with all other relevant drawings, specification clauses
 This drawing must not be used for land transfer purposes
 This drawing does not represent a structural drawing in any way.
 This drawing must not be used on site unless issued for construction
 Subject to survey, consultation and approval from all statutory authorities

Area Measurement:
 The areas are approximate and can only be verified by a detailed dimensional survey of the completed building. Any decisions to be made on the basis of these predictions, whether as to project viability, pre-letting, lease agreements or the like, should include due allowance for the increases and decreases inherent in the design development and building processes.
 Figures relate to the likely areas of the building at the current state of the design and using the Gross External Area (GEA) / Gross Internal Area (GIA) / Net Internal Area (NIA) method of measurement from the Code of Measuring Practice, 6th Edition (RICS Code of Practice).
 All areas are subject to Town Planning and Conservation Area Consent, and detailed Rights to Light analysis.

Revision Status:
 P=Preliminary
 C=Contract
 COPYRIGHT

© 2026 Studio Eto Design Services Limited

Studio Eto Design Services Limited has prepared this document in accordance with the instructions of the Client under the agreed Terms of Appointment. This document is for the sole and specific use of the Client and Studio Eto Design Services Limited shall not be responsible for any use of its contents for any purpose other than that for which it was prepared and provided.
 Should the Client require to pass electronic copies of the document to other parties, this should be for co-ordination purposes only, the whole of the file should be so copied, but no professional liability or warranty shall be extended to other parties by Studio Eto Design Services in this connection without the explicit written agreement thereto by Studio Eto Design Services.

REVISION NOTES:

Status	Amendment	Date	DRN	CHK


PURPOSE OF INFORMATION

The purpose of the information on this drawing is for:

Planning	<input checked="" type="checkbox"/>
Information	<input type="checkbox"/>
Comment	<input type="checkbox"/>
Tender	<input type="checkbox"/>
Construction	<input type="checkbox"/>

All information on this drawing is not for construction unless it is marked for construction.

KEYPLAN



STUDIO ETRO LTD

CLIENT

EARTHWISE DEVELOPMENT LIMITED

PROJECT NAME

EARTHWISE CONTAINER COMMONS

LOCATION

PORT HARCOURT, RIVERS STATE

DRAWING TITLE

Grill BASE MODEL

SHEET NUMBER

A101

SCALE @ A3

1 : 25

DATE

23/04/2026

20:06:45

DRAWN BY:

Dangana Laura

PLEASE NOTE: ALL EXISTING BUILDING DIMENSIONS ARE TO BE CONFIRMED ON SITE

GENERAL NOTES A1

All setting out must be checked on site
 All levels must be checked on site
 All fixings and weathers must be checked on site
 All dimensions must be checked on site
 This drawing must not be scaled, contractor must check and verify all dimensions on site and report any discrepancies in writing to Studio Etro Design Services before proceeding work
 This drawing must be read in conjunction with all other relevant drawings, specification clauses
 This drawing must not be used for land transfer purposes
 This drawing does not represent a structural drawing in any way
 This drawing must not be used on site unless issued for construction
 Subject to survey, consultation and approval from all statutory authorities

Area Measurement:
 The areas are approximate and can only be verified by a detailed dimensional survey of the completed building. Any decisions to be made on the basis of these predictions, whether as to project viability, pre-letting, lease agreements or the like, should include due allowance for the increases and decreases inherent in the design development and building processes.
 Figures relate to the likely areas of the building at the current state of the design and using the Gross External Area (GEA) / Gross Internal Area (GIA) / Net Internal Area (NIA) method of measurement from the Code of Measuring Practice, 6th Edition (RICS Code of Practice).
 All areas are subject to Town Planning and Conservation Area Consent, and detailed Rights to Light analysis.

Revision Status:
 P=Preliminary
 C=Contract
 COPYRIGHT

© 2026 Studio Etro Design Services Limited

Studio Etro Design Services Limited has prepared this document in accordance with the instructions of the Client under the agreed Terms of Appointment. This document is for the sole and specific use of the Client and Studio Etro Design Services Limited shall not be responsible for any use of its contents for any purpose other than that for which it was prepared and provided.
 Should the Client require to pass electronic copies of the document to other parties, this should be for co-ordination purposes only, the whole of the file should be so copied, but no professional liability or warranty shall be extended to other parties by Studio Etro Design Services in this connection without the explicit written agreement thereto by Studio Etro Design Services.


REVISION NOTES:

Status	Amendment	Date	DRN	CHK

PURPOSE OF INFORMATION

The purpose of the information on this drawing is for:	Planning	<input checked="" type="checkbox"/>
	Information	<input type="checkbox"/>
	Comment	<input type="checkbox"/>
All information on this drawing is not for construction unless it is marked for construction.	Tender	<input type="checkbox"/>
	Construction	<input type="checkbox"/>

KEYPLAN



STUDIO ETRO LTD

CLIENT

EARTHWISE DEVELOPMENT LIMITED

PROJECT NAME

EARTHWISE CONTAINER COMMONS

LOCATION

PORT HARCOURT, RIVERS STATE

DRAWING TITLE

Grill BM Front Elevation

SHEET NUMBER

A102

SCALE @ A3

DATE

1 : 25

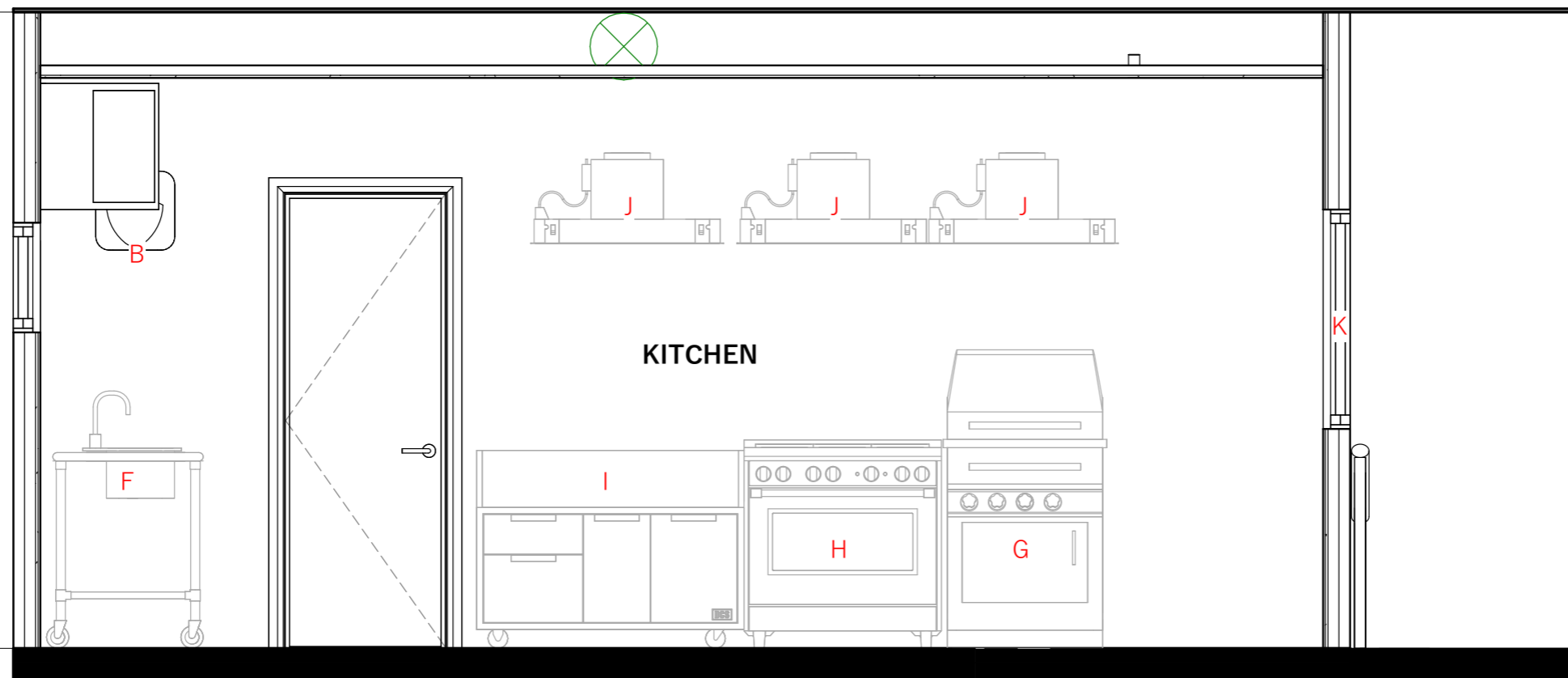
23/04/2026

DRAWN BY:

Dangana Laura

First Floor Plan
3200

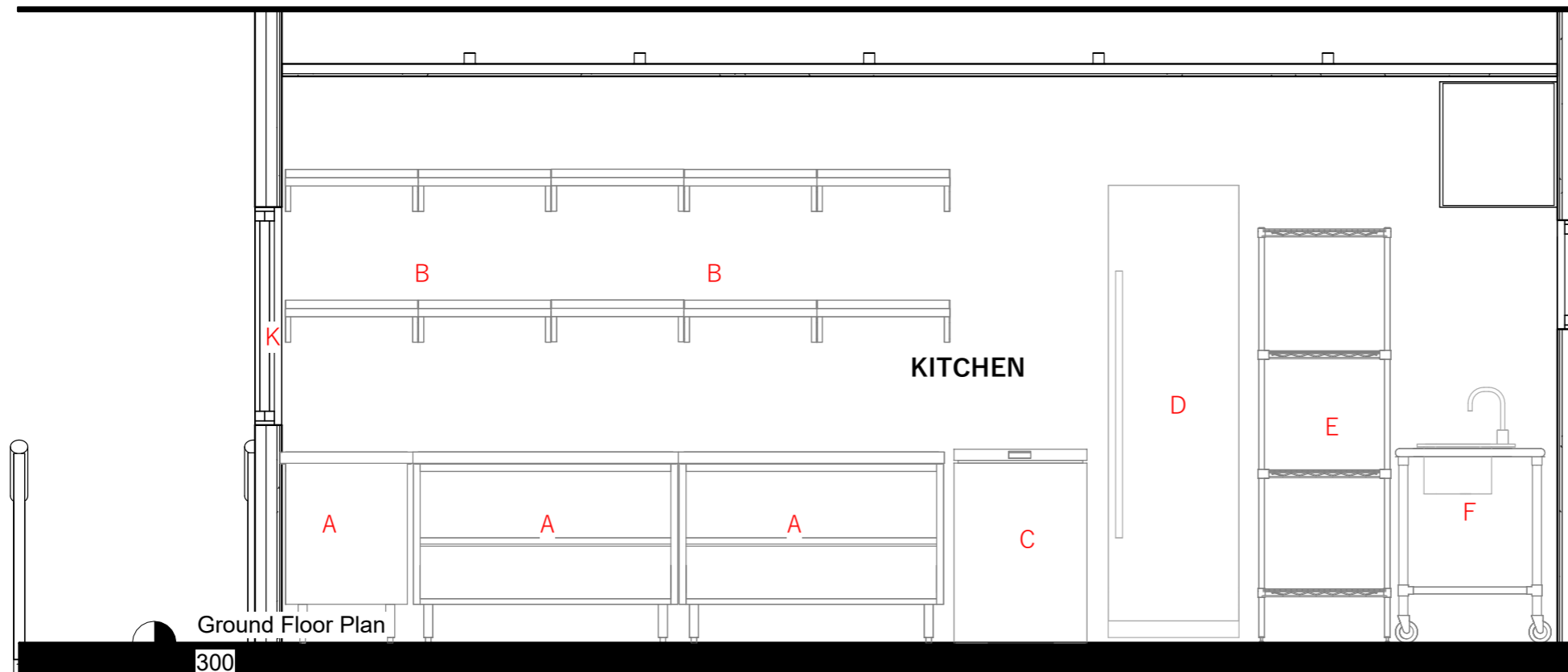
Ground Floor Plan
300



1 Grill BM Front Elevation
1 : 25

- A. PREP TABLE 1780mm x 685mm
- B. OVERHEAD SHELF STORAGE 300mm x 610mm
- C. CHEST FREEZER 600mm x 600mm
- D. REFRIGERATOR 600mm x 600mm
- E. OPEN-AIR KITCHEN SHELF 600mm x 600mm
- F. DOUBLE SINK 1800mm x 700mm
- G. OPEN AIR GRILL
- H. BURNER WITH OVEN 900mm x 600mm
- I. CAD GRILL CART 1220mm x 680mm
- J. EXTRACTOR
- K. SERVERY WINDOW

PLEASE NOTE: ALL EXISTING BUILDING DIMENSIONS ARE TO BE CONFIRMED ON SITE



- A. PREP TABLE 1780mm x 685mm
- B. OVERHEAD SHELF STORAGE 300mm x 610mm
- C. CHEST FREEZER 710mm x 1220mm
- D. REFRIGERATOR 600mm x 600mm
- E. OPEN-AIR KITCHEN SHELF 600mm x 600mm
- F. DOUBLE SINK 1800mm x 700mm
- G. OPEN AIR GRILL
- H. BURNER WITH OVEN 900mm x 600mm
- I. CAD GRILL CART 1220mm x 680mm
- J. EXTRACTOR
- K. SERVERY WINDOW

1 Grill BM Rear Elevation
1 : 25

GENERAL NOTES A1

All setting out must be checked on site
 All levels must be checked on site
 All fixings and weathersings must be checked on site
 All dimensions must be checked on site
 This drawing must not be scaled, contractor must check and verify all dimensions on site and report any discrepancies in writing to Studio Etro Design Services before proceeding work
 This drawing must be read in conjunction with all other relevant drawings, specification clauses
 This drawing must not be used for land transfer purposes
 This drawing does not represent a structural drawing in any way.
 This drawing must not be used on site unless issued for construction
 Subject to survey, consultation and approval from all statutory authorities

Area Measurement:
 The areas are approximate and can only be verified by a detailed dimensional survey of the completed building. Any decisions to be made on the basis of these predictions, whether as to project viability, pre-letting, lease agreements or the like, should include due allowance for the increases and decreases inherent in the design development and building processes.
 Figures relate to the likely areas of the building at the current state of the design and using the Gross External Area (GEA) / Gross Internal Area (GIA) / Net Internal Area (NIA) method of measurement from the Code of Measuring Practice, 6th Edition (RICS Code of Practice).
 All areas are subject to Town Planning and Conservation Area Consent, and detailed Rights to Light analysis.

Revision Status:
 P=Preliminary
 C=Contract
 COPYRIGHT

© 2026 Studio Etro Design Services Limited
 Studio Etro Design Services Limited has prepared this document in accordance with the instructions of the Client under the agreed Terms of Appointment. This document is for the sole and specific use of the Client and Studio Etro Design Services Limited shall not be responsible for any use of its contents for any purpose other than that for which it was prepared and provided.
 Should the Client require to pass electronic copies of the document to other parties, this should be for co-ordination purposes only, the whole of the file should be so copied, but no professional liability or warranty shall be extended to other parties by Studio Etro Design Services in this connection without the explicit written agreement thereto by Studio Etro Design Services.

REVISION NOTES:

Status	Amendment	Date	DRN	CHK

PURPOSE OF INFORMATION

The purpose of the information on this drawing is for:

Planning	<input checked="" type="checkbox"/>
Information	<input type="checkbox"/>
Comment	<input type="checkbox"/>
Tender	<input type="checkbox"/>
Construction	<input type="checkbox"/>

All information on this drawing is not for construction unless it is marked for construction.

KEYPLAN



STUDIO ETRO LTD

CLIENT
EARTHWISE DEVELOPMENT LIMITED

PROJECT NAME
EARTHWISE CONTAINER COMMONS

LOCATION
PORT HARCOURT, RIVERS STATE

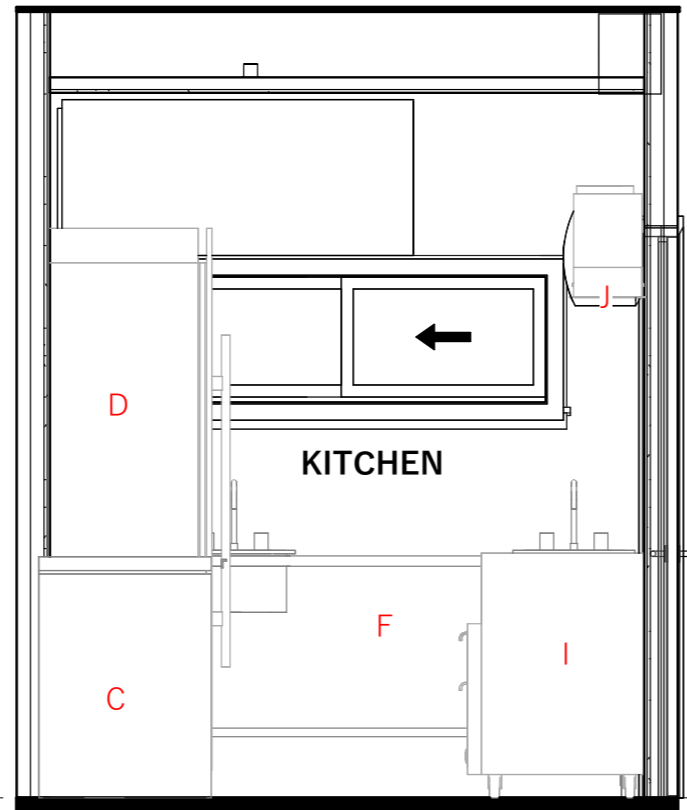
DRAWING TITLE
Grill BM Rear Elevation

SHEET NUMBER
A103

SCALE @ A3	DATE
1 : 25	23/04/2026
	20:06:45

DRAWN BY: **Dangana Laura**

PLEASE NOTE: ALL EXISTING BUILDING DIMENSIONS ARE TO BE CONFIRMED ON SITE



Ground Floor Plan
300

1 Grill BM Left Elevation
1 : 25

- A. PREP TABLE 1780mm x 685mm
- B. OVERHEAD SHELF STORAGE 300mm x 610mm
- C. CHEST FREEZER 710mm x 1220mm
- D. REFRIGERATOR 600mm x 600mm
- E. OPEN-AIR KITCHEN SHELF 600mm x 600mm
- F. DOUBLE SINK 1800mm x 700mm
- G. OPEN AIR GRILL
- H. BURNER WITH OVEN 900mm x 600mm
- I. CAD GRILL CART 1220mm x 680mm
- J. EXTRACTOR
- K. SERVERY WINDOW

GENERAL NOTES A1

All setting out must be checked on site
 All levels must be checked on site
 All fixings and weathers must be checked on site
 All dimensions must be checked on site
 This drawing must not be scaled, contractor must check and verify all dimensions on site and report any discrepancies in writing to Studio Eto Design Services before proceeding work
 This drawing must be read in conjunction with all other relevant drawings, specification clauses
 This drawing must not be used for land transfer purposes
 This drawing does not represent a structural drawing in any way
 This drawing must not be used on site unless issued for construction
 Subject to survey, consultation and approval from all statutory authorities

Area Measurement:
 The areas are approximate and can only be verified by a detailed dimensional survey of the completed building. Any decisions to be made on the basis of these predictions, whether as to project viability, pre-letting, lease agreements or the like, should include due allowance for the increases and decreases inherent in the design development and building processes.
 Figures relate to the likely areas of the building at the current state of the design and using the Gross External Area (GEA) / Gross Internal Area (GIA) / Net Internal Area (NIA) method of measurement from the Code of Measuring Practice, 6th Edition (RICS Code of Practice).
 All areas are subject to Town Planning and Conservation Area Consent, and detailed Rights to Light analysis.

Revision Status:
 P=Preliminary
 C=Contract
 COPYRIGHT

© 2026 Studio Eto Design Services Limited
 Studio Eto Design Services Limited has prepared this document in accordance with the instructions of the Client under the agreed Terms of Appointment. This document is for the sole and specific use of the Client and Studio Eto Design Services Limited shall not be responsible for any use of its contents for any purpose other than that for which it was prepared and provided.
 Should the Client require to pass electronic copies of the document to other parties, this should be for co-ordination purposes only, the whole of the file should be so copied, but no professional liability or warranty shall be extended to other parties by Studio Eto Design Services in this connection without the explicit written agreement thereto by Studio Eto Design Services.

REVISION NOTES:

Status	Amendment	Date	DRN	CHK
--------	-----------	------	-----	-----


PURPOSE OF INFORMATION

The purpose of the information on this drawing is for:

Planning	<input checked="" type="checkbox"/>
Information	<input type="checkbox"/>
Comment	<input type="checkbox"/>
Tender	<input type="checkbox"/>
Construction	<input type="checkbox"/>

All information on this drawing is not for construction unless it is marked for construction.

KEYPLAN



STUDIO ETRO LTD

CLIENT
EARTHWISE DEVELOPMENT LIMITED

PROJECT NAME
EARTHWISE CONTAINER COMMONS

LOCATION
PORT HARCOURT, RIVERS STATE

DRAWING TITLE
Grill BM Left Elevation

SHEET NUMBER
A104

SCALE @ A3	DATE
1 : 25	23/04/2026
	20:06:46

DRAWN BY: **Dangana Laura**

PLEASE NOTE: ALL EXISTING BUILDING DIMENSIONS ARE TO BE CONFIRMED ON SITE

GENERAL NOTES A1

All setting out must be checked on site
 All levels must be checked on site
 All fixings and weathertings must be checked on site
 All dimensions must be checked on site
 This drawing must not be scaled, contractor must check and verify all dimensions on site and report any discrepancies in writing to Studio Etro Design Services before proceeding work
 This drawing must be read in conjunction with all other relevant drawings, specification clauses
 This drawing must not be used for land transfer purposes
 This drawing does not represent a structural drawing in any way
 This drawing must not be used on site unless issued for construction
 Subject to survey, consultation and approval from all statutory authorities

Area Measurement:
 The areas are approximate and can only be verified by a detailed dimensional survey of the completed building. Any decisions to be made on the basis of these predictions, whether as to project viability, pre-letting, lease agreements or the like, should include due allowance for the increases and decreases inherent in the design development and building processes.
 Figures relate to the likely areas of the building at the current state of the design and using the Gross External Area (GEA) / Gross Internal Area (GIA) / Net Internal Area (NIA) method of measurement from the Code of Measuring Practice, 6th Edition (RICS Code of Practice).
 All areas are subject to Town Planning and Conservation Area Consent, and detailed Rights to Light analysis.

Revision Status:
 P=Preliminary
 C=Contract
 COPYRIGHT

© 2026 Studio Etro Design Services Limited

Studio Etro Design Services Limited has prepared this document in accordance with the instructions of the Client under the agreed Terms of Appointment. This document is for the sole and specific use of the Client and Studio Etro Design Services Limited shall not be responsible for any use of its contents for any purpose other than that for which it was prepared and provided.
 Should the Client require to pass electronic copies of the document to other parties, this should be for co-ordination purposes only, the whole of the file should be so copied, but no professional liability or warranty shall be extended to other parties by Studio Etro Design Services in this connection without the explicit written agreement thereto by Studio Etro Design Services.


REVISION NOTES:

Status	Amendment	Date	DRN	CHK
--------	-----------	------	-----	-----

PURPOSE OF INFORMATION

The purpose of the information on this drawing is for:	Planning	<input checked="" type="checkbox"/>
	Information	<input type="checkbox"/>
	Comment	<input type="checkbox"/>
All information on this drawing is not for construction unless it is marked for construction.	Tender	<input type="checkbox"/>
	Construction	<input type="checkbox"/>

KEYPLAN



STUDIO ETRO LTD

CLIENT

EARTHWISE DEVELOPMENT LIMITED

PROJECT NAME

EARTHWISE CONTAINER COMMONS

LOCATION

PORT HARCOURT, RIVERS STATE

DRAWING TITLE

Grill BM Right Elevation

SHEET NUMBER

A105

SCALE @ A3

1 : 25

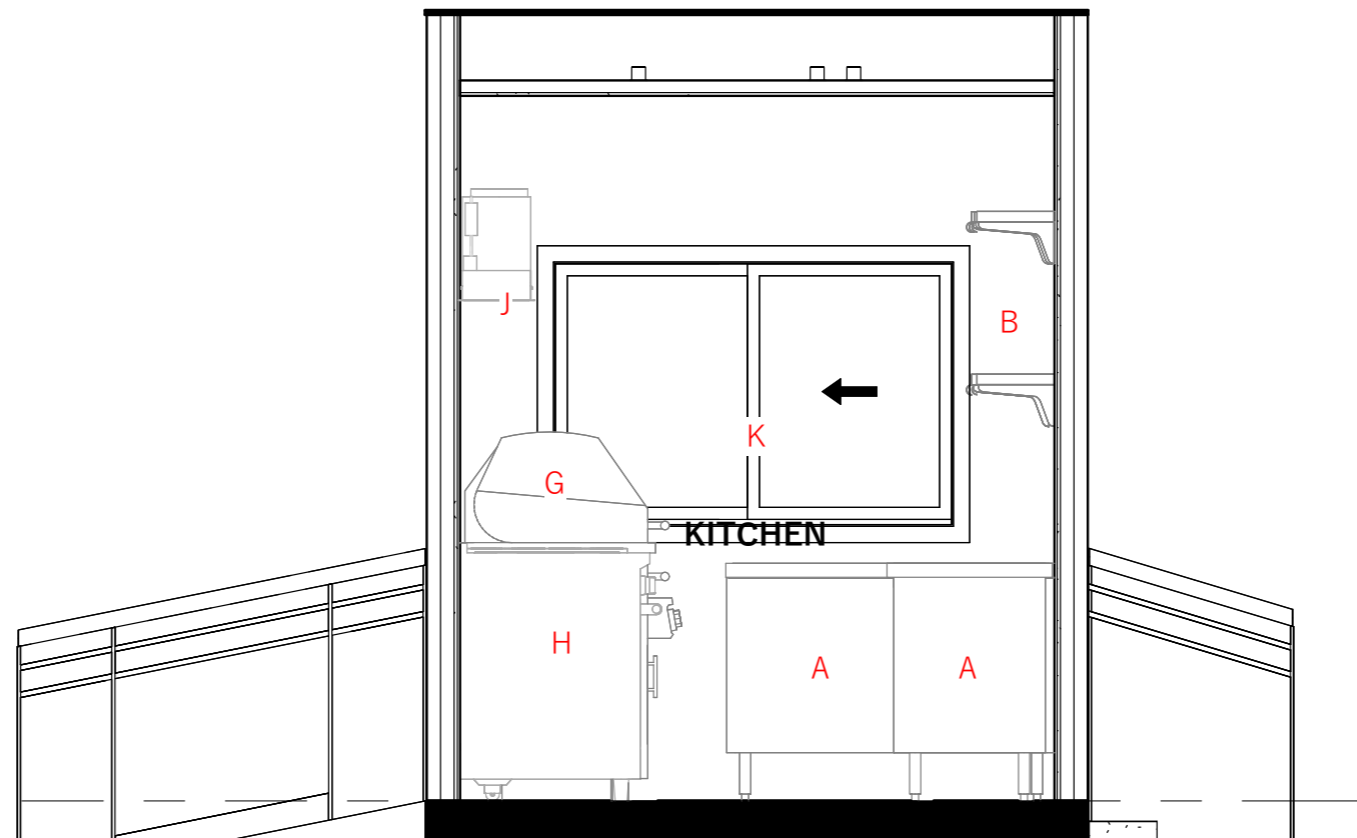
DATE

23/04/2026

20:06:47

DRAWN BY:

Dangana Laura



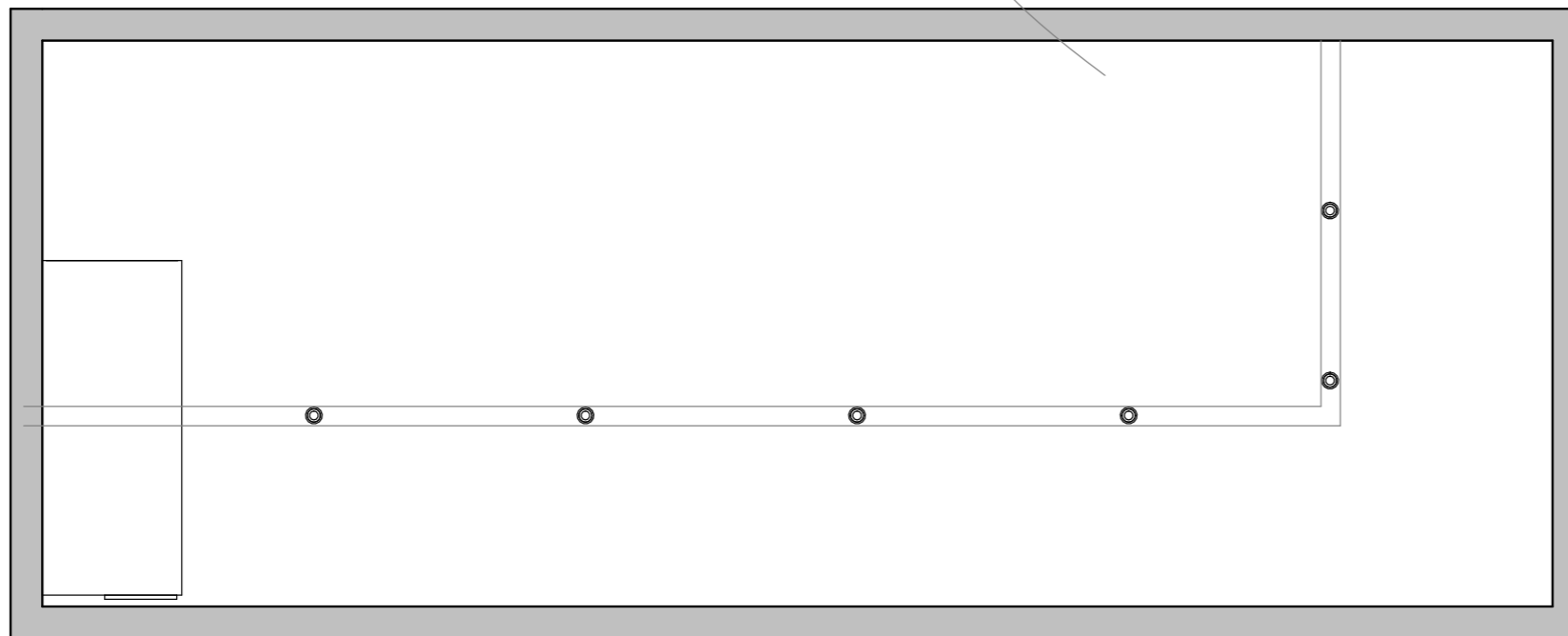
- A. PREP TABLE 1780mm x 685mm
- B. OVERHEAD SHELF STORAGE 300mm x 610mm
- C. CHEST FREEZER 710mm x 1220mm
- D. REFRIGERATOR 600mm x 600mm
- E. OPEN-AIR KITCHEN SHELF 600mm x 600mm
- F. DOUBLE SINK 1800mm x 700mm
- G. OPEN AIR GRILL
- H. BURNER WITH OVEN 900mm x 600mm
- I. CAD GRILL CART 1220mm x 680mm
- J. EXTRACTOR
- K. SERVERY WINDOW

Ground Floor Plan
300

1 Grill BM Right Elevation
1 : 25

PLEASE NOTE: ALL EXISTING BUILDING DIMENSIONS ARE TO BE CONFIRMED ON SITE

Flat Ceiling Recessed Spot Lighting



1

Grill BM Ceiling Plan

1 : 25

GENERAL NOTES

All setting out must be checked on site
All levels must be checked on site
All fixings and weathers must be checked on site
All dimensions must be checked on site
This drawing must not be scaled, contractor must check and verify all dimensions on site and report any discrepancies in writing to Studio Etro Design Services before proceeding work
This drawing must be read in conjunction with all other relevant drawings, specification clauses
This drawing must not be used for land transfer purposes
This drawing does not represent a structural drawing in any way
This drawing must not be used on site unless issued for construction
Subject to survey, consultation and approval from all statutory authorities

Area Measurement:
The areas are approximate and can only be verified by a detailed dimensional survey of the completed building. Any decisions to be made on the basis of these predictions, whether as to project viability, pre-letting, lease agreements or the like, should include due allowance for the increases and decreases inherent in the design development and building processes.
Figures relate to the likely areas of the building at the current state of the design and using the Gross External Area (GEA) / Gross Internal Area (GIA) / Net Internal Area (NIA) method of measurement from the Code of Measuring Practice, 6th Edition (RICS Code of Practice).
All areas are subject to Town Planning and Conservation Area Consent, and detailed Rights to Light analysis.

Revision Status:
P=Preliminary
C=Contract
COPYRIGHT

© 2026 Studio Etro Design Services Limited

Studio Etro Design Services Limited has prepared this document in accordance with the instructions of the Client under the agreed Terms of Appointment. This document is for the sole and specific use of the Client and Studio Etro Design Services Limited shall not be responsible for any use of its contents for any purpose other than that for which it was prepared and provided.
Should the Client require to pass electronic copies of the document to other parties, this should be for co-ordination purposes only, the whole of the file should be so copied, but no professional liability or warranty shall be extended to other parties by Studio Etro Design Services in this connection without the explicit written agreement thereto by Studio Etro Design Services.

REVISION NOTES:

Status	Amendment	Date	DRN	CHK
--------	-----------	------	-----	-----

PURPOSE OF INFORMATION

The purpose of the information on this drawing is for:

Planning	<input checked="" type="checkbox"/>
Information	<input type="checkbox"/>
Comment	<input type="checkbox"/>
Tender	<input type="checkbox"/>
Construction	<input type="checkbox"/>

All information on this drawing is not for construction unless it is marked for construction.

KEYPLAN



STUDIO ETRO LTD

CLIENT

EARTHWISE DEVELOPMENT LIMITED

PROJECT NAME

EARTHWISE CONTAINER COMMONS

LOCATION

PORT HARCOURT, RIVERS STATE

DRAWING TITLE

Grill BM Ceiling Plan

SHEET NUMBER

A107

SCALE @ A3

1 : 25

DATE

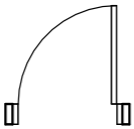
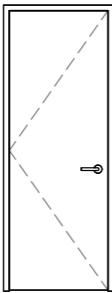
23/04/2026

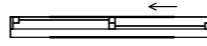
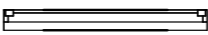
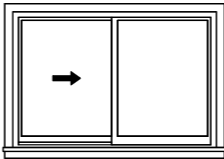
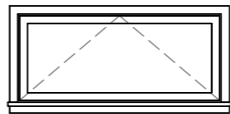
20:06:47

DRAWN BY:

Designer

PLEASE NOTE: ALL EXISTING BUILDING DIMENSIONS ARE TO BE CONFIRMED ON SITE

DOOR SCHEDULE	
ELEMENT ID	D1
QUANTITY	1
W x H SIZE	1500 x 1000
2D VIEW	
3D FRONT VIEW	
DESCRIPTION	PANELLED HARDWOOD SINGLE LEAVE DOUBLE ACTING DOOR WITH LOCKS AND ACCESSORIES

WINDOW SCHEDULE		
ELEMENT ID	W1	W2
QUANTITY	1	2
W x H SIZE	1500 x 1000	1500 x 650
2D VIEW		
3D FRONT VIEW		
DESCRIPTION	GREY POWDER COATED ALUMINIUM SLIDING WINDOW	GREY POWDER COATED ALUMINIUM AWNING WINDOW

GENERAL NOTES A1

All setting out must be checked on site
 All levels must be checked on site
 All fixings and weatherrings must be checked on site
 All dimensions must be checked on site
 This drawing must not be scaled, contractor must check and verify all dimensions on site and report any discrepancies in writing to Studio Eto Design Services before proceeding work
 This drawing must be read in conjunction with all other relevant drawings, specification clauses
 This drawing must not be used for land transfer purposes
 This drawing does not represent a structural drawing in any way
 This drawing must not be used on site unless issued for construction
 Subject to survey, consultation and approval from all statutory authorities

Area Measurement:
 The areas are approximate and can only be verified by a detailed dimensional survey of the completed building. Any decisions to be made on the basis of these predictions, whether as to project viability, pre-letting, lease agreements or the like, should include due allowance for the increases and decreases inherent in the design development and building processes.
 Figures relate to the likely areas of the building at the current state of the design and using the Gross External Area (GEA) / Gross Internal Area (GIA) / Net Internal Area (NIA) method of measurement from the Code of Measuring Practice, 6th Edition (RICS Code of Practice).
 All areas are subject to Town Planning and Conservation Area Consent, and detailed Rights to Light analysis.

Revision Status:
 P=Preliminary
 C=Contract
 COPYRIGHT

© 2026 Studio Eto Design Services Limited

Studio Eto Design Services Limited has prepared this document in accordance with the instructions of the Client under the agreed Terms of Appointment. This document is for the sole and specific use of the Client and Studio Eto Design Services Limited shall not be responsible for any use of its contents for any purpose other than that for which it was prepared and provided.
 Should the Client require to pass electronic copies of the document to other parties, this should be for co-ordination purposes only, the whole of the file should be so copied, but no professional liability or warranty shall be extended to other parties by Studio Eto Design Services in this connection without the explicit written agreement thereto by Studio Eto Design Services.


REVISION NOTES:

Status	Amendment	Date	DRN	CHK

PURPOSE OF INFORMATION

The purpose of the information on this drawing is for:	Planning	<input checked="" type="checkbox"/>
	Information	<input type="checkbox"/>
	Comment	<input type="checkbox"/>
All information on this drawing is not for construction unless it is marked for construction.	Tender	<input type="checkbox"/>
	Construction	<input type="checkbox"/>

KEYPLAN



STUDIO ETRO LTD

CLIENT

EARTHWISE DEVELOPMENT LIMITED

PROJECT NAME

EARTHWISE CONTAINER COMMONS

LOCATION

PORT HARCOURT, RIVERS STATE

DRAWING TITLE

SCHEDULES

SHEET NUMBER

A108

SCALE @ A3

1 : 50

DATE

23/04/2026

20:06:47

DRAWN BY: **Dangana Laura**

PLEASE NOTE: ALL EXISTING BUILDING DIMENSIONS ARE TO BE CONFIRMED ON SITE



GENERAL NOTES A1

All setting out must be checked on site
 All levels must be checked on site
 All fixings and weathers must be checked on site
 All dimensions must be checked on site
 This drawing must not be scaled, contractor must check and verify all dimensions on site and report any discrepancies in writing to Studio Etro Design Services before proceeding work
 This drawing must be read in conjunction with all other relevant drawings, specification clauses
 This drawing must not be used for land transfer purposes
 This drawing does not represent a structural drawing in any way
 This drawing must not be used on site unless issued for construction
 Subject to survey, consultation and approval from all statutory authorities

Area Measurement:
 The areas are approximate and can only be verified by a detailed dimensional survey of the completed building. Any decisions to be made on the basis of these predictions, whether as to project viability, pre-letting, lease agreements or the like, should include due allowance for the increases and decreases inherent in the design development and building processes.
 Figures relate to the likely areas of the building at the current state of the design and using the Gross External Area (GEA) / Gross Internal Area (GIA) / Net Internal Area (NIA) method of measurement from the Code of Measuring Practice, 6th Edition (RICS Code of Practice).
 All areas are subject to Town Planning and Conservation Area Consent, and detailed Rights to Light analysis.

Revision Status:
 P=Preliminary
 C=Contract
 COPYRIGHT

© 2026 Studio Etro Design Services Limited

Studio Etro Design Services Limited has prepared this document in accordance with the instructions of the Client under the agreed Terms of Appointment. This document is for the sole and specific use of the Client and Studio Etro Design Services Limited shall not be responsible for any use of its contents for any purpose other than that for which it was prepared and provided.
 Should the Client require to pass electronic copies of the document to other parties, this should be for co-ordination purposes only, the whole of the file should be so copied, but no professional liability or warranty shall be extended to other parties by Studio Etro Design Services in this connection without the explicit written agreement thereto by Studio Etro Design Services.

REVISION NOTES:

Status	Amendment	Date	DRN	CHK
--------	-----------	------	-----	-----

PURPOSE OF INFORMATION

The purpose of the information on this drawing is for:	Planning	<input checked="" type="checkbox"/>
	Information	<input type="checkbox"/>
	Comment	<input type="checkbox"/>
All information on this drawing is not for construction unless it is marked for construction.	Tender	<input type="checkbox"/>
	Construction	<input type="checkbox"/>

KEYPLAN



STUDIO ETRO LTD

CLIENT

EARTHWISE DEVELOPMENT LIMITED

PROJECT NAME

EARTHWISE CONTAINER COMMONS

LOCATION

PORT HARCOURT, RIVERS STATE

DRAWING TITLE

Grill BM Conceptual 3D

SHEET NUMBER

A109

SCALE @ A3

DATE

23/04/2026

20:06:47

DRAWN BY: **Designer**